



**RAMBLERS**



**GUIDE  
TO  
OHV &  
ATV**



**UTAH.**  
**PURE**  
**AND**  
**SIMPLE.**






# RAMBLERS - THE OTHER SIDE OF UTAH

---

Welcome to Beaver County — aka Ramblers. Here you'll find wide open untouched spaces, a surreal landscape that pairs the rugged with the soothing, and a wildness that will keep you coming back for more. From rich valleys to skyscraping peaks, you'll experience an abundance of alluring adventure and peaceful solitude. This is Utah stripped down to its purest, most essential nature. Stay safe, and keep rambling.

# INTRO TO OHV

---




An off-highway vehicle (OHV) is a vehicle designed for off-road use. Among the many vehicle types that carry the OHV designation are all-terrain vehicles (ATVs). OHVing delivers an immersive experience as riders gain access to remote, breathtaking landscapes that are otherwise inaccessible. It's a fun and fulfilling way to escape the confinement of paved roads, explore rugged country, and connect with nature in an amplified manner.

# SAFETY

The OHV routes in Ramblers range from 30 to 90 miles. Use this checklist to avoid being caught in changing weather or with a sudden flat tire, miles from any help. Prepare by packing and locating:

- The nearest Urgent Care
- Spare tires
- Tools or a repair kit
- A winch and know how to use it
- Additional maps if cell service drops
- Extra Gas
- Extra clothing for weather
- Emergency information
- Satellite phone if you have one
- Two-way radio



# RAMBLE RESPONSIBLY

---

Nothing is more paramount than your safety. Make sure to stay on the trail at all times. Part of the wonder of Ramblers is its unspoiled, frozen-in-time landscape. Beauty like this is fragile, so leave no trace behind except for your tire tracks. Trails often neighbor private land, so pay close attention to any signage and follow all rules and restrictions. Specific permits and registration for OHVs may be required in Utah. Visitors from out of state who bring their OHV should have all the required permits.



# RAMBLE RESPONSIBLY

---

**TO KEEP OHVS ACCESSIBLE TO ALL**

# BLACK MOUNTAIN

Parking for the start of our Black Mountain Trail is in downtown Beaver, UT. Have ALL necessary official trail information downloaded to your preferred device prior to leaving town, as there will be limited to no cell service where you are going.

## TRAIL HIGHLIGHTS

- Beaver Courthouse Museum 0 miles
- Petroglyphs 18.5 miles

## SAFETY

- Bring EXTRA gas for your vehicles
- Bring food and water
- Bring warm clothing and shelter
- Bring extra tires and repair kits for both your recreational vehicle AND your tow vehicle.

## NOTE

All directions on this trail are written for the recommended direction of travel. Should you drive the trails in a different direction be aware that left will not be left. Similarly, the pictures associated with trail intersections and directions are also taken facing the recommended direction of travel.

## TRAIL DESCRIPTION

<b>DISTANCE</b> 29.2 miles	<b>TIME</b> Half day ride	<b>ELEVATION</b> Ascent 1,531
<b>SHAPE</b> Primarily a loop with a few out and backs	<b>DIFFICULTY</b> Easy	
<b>TERRAIN</b> Mixture of dirt, rock, and pavement	<b>FACILITIES</b> None	



# BLACK MOUNTAIN



1. View of petroglyphs. Please refrain from touching the petroglyphs. Ramble responsibly and leave the artifacts as you found them.



2. Scenic view.



3. Scenic view.

 Steep hill.



# CAVE CANYON

Parking for the start of our Cave Canyon Trail is in downtown Beaver, UT. Have ALL necessary official trail information downloaded to your preferred device prior to leaving town, as there will be limited to no cell service where you are going.

## TRAIL HIGHLIGHTS

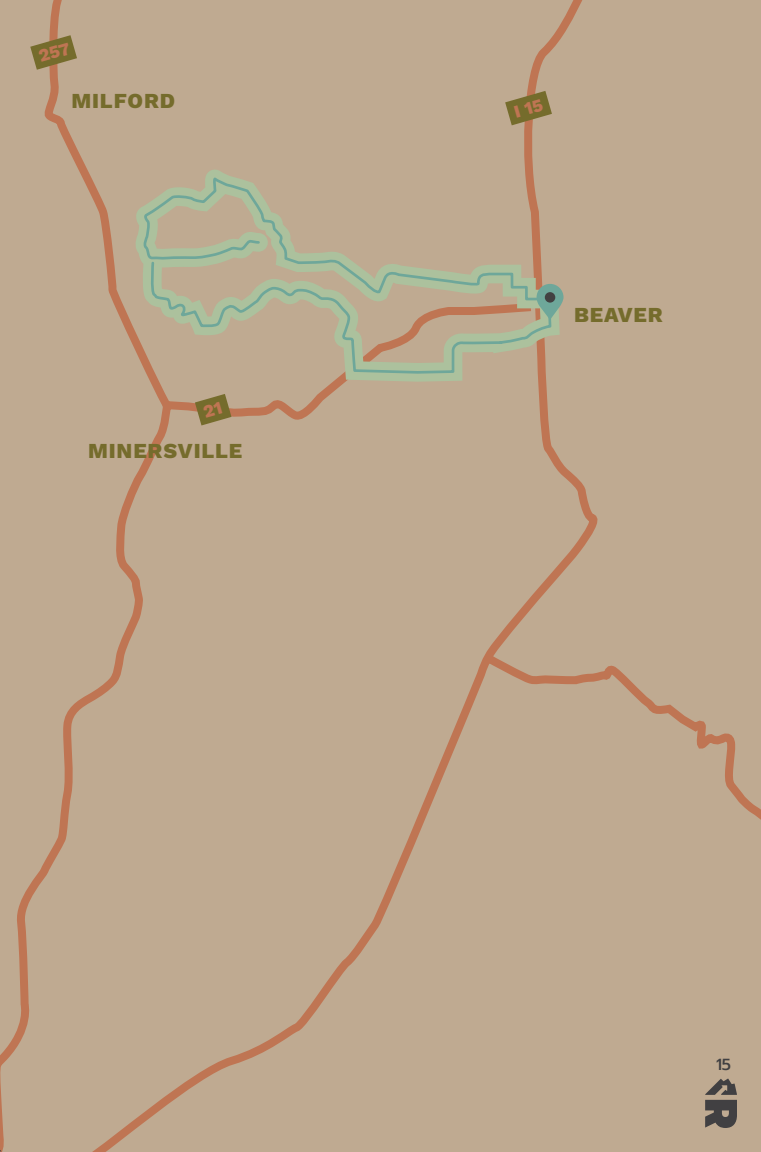
- Beaver Courthouse Museum 0 miles
- Valley Views 19.8 miles
- Spectacular Fall Foliage 26.4 miles
- Cave Views 29.4 miles

## SAFETY

- Bring EXTRA gas for your vehicles
- Bring food and water
- Bring warm clothing and shelter
- Bring extra tires and repair kits for both your recreational vehicle AND your tow vehicle.

## NOTE

All directions on this trail are written for the recommended direction of travel. Should you drive the trails in a different direction be aware that left will not be left. Similarly, the pictures associated with trail intersections and directions are also taken facing the recommended direction of travel.



## TRAIL DESCRIPTION

<b>DISTANCE</b> 60 miles	<b>TIME</b> Half to full day ride	<b>DIFFICULTY</b> Easy to intermediate
<b>SHAPE</b> Primarily a loop with a long out and back	<b>ELEVATION</b> Ascent 7,675	
<b>TERRAIN</b> Mixture of dirt, rock, and pavement	<b>FACILITIES</b> None	



# CAVE CANYON



1. Scenic view.



2. Scenic view of snowcapped peaks, depending on the season.



3. Scenic views, especially in fall.



4. Scenic valley views.



# LINCOLN MINE

Parking for the start of our Lincoln Mine Trail is in downtown Beaver, UT. Have ALL necessary official trail information downloaded to your preferred device prior to leaving town, as there will be limited to no cell service where you are going.

## TRAIL HIGHLIGHTS

- Beaver Courthouse Museum 0 miles
- Minersville State Park 12.3 miles
- Creole Mine 21.2 miles
- Town of Minersville 27.5 miles
- Top of the World Views 46.2 miles

## SAFETY

- Bring EXTRA gas for your vehicles
- Bring food and water
- Bring warm clothing and shelter
- Bring extra tires and repair kits for both your recreational vehicle AND your tow vehicle.

## NOTE

All directions on this trail are written for the recommended direction of travel. Should you drive the trails in a different direction be aware that left will not be left. Similarly, the pictures associated with trail intersections and directions are also taken facing the recommended direction of travel.



## TRAIL DESCRIPTION

<b>DISTANCE</b> 76.8 miles	<b>TIME</b> Half day ride	<b>DIFFICULTY</b> Easy to intermediate
<b>SHAPE</b> Primarily a loop with several out and backs	<b>ELEVATION</b> Ascent 5,544	
<b>TERRAIN</b> Dirt, rock, and pavement	<b>FACILITIES</b> Restrooms at Minersville State Park	

# LINCOLN MINE



1. Views east toward Beaver City.



2. 360 views, worth the stop.



3. Creole Mines. Please do not enter the mines.



4. Abandoned equipment. Please leave no trace.



5. 180° views of the valleys below.



6. Butte view.



7. Minersville lake view.



 Watch for cows

 Narrow bridge crossing

— PAVED  
- - - UNPAVED  
- / - UNKNOWN

# MAG'S BROTHEL

Parking for the start of our Mag's Brothel Trail is in downtown Beaver, UT. Have ALL necessary official trail information downloaded to your preferred device prior to leaving town, as there will be limited to no cell service where you are going.

## TRAIL HIGHLIGHTS

- Beaver Courthouse Museum 0 miles
- Old Cabin 18.7 miles
- Rock Formation 20.2 miles
- Mag's Brothel 31.5 miles
- Rock Cabin 38.1 miles

## SAFETY

- Bring EXTRA gas for your vehicles
- Bring food and water
- Bring warm clothing and shelter
- Bring extra tires and repair kits for both your recreational vehicle AND your tow vehicle.

## NOTE

All directions on this trail are written for the recommended direction of travel. Should you drive the trails in a different direction be aware that left will not be left. Similarly, the pictures associated with trail intersections and directions are also taken facing the recommended direction of travel.

## TRAIL DESCRIPTION

<b>DISTANCE</b> 88.1 miles	<b>TIME</b> Half to full day ride	<b>FACILITIES</b> None
<b>SHAPE</b> Out and backs, loops within loops	<b>DIFFICULTY</b> Easy to intermediate	
<b>TERRAIN</b> Mixture of dirt, rock, and pavement	<b>ELEVATION</b> Ascent 10,545	



# MAG'S BROTHEL



1. Old cabin.



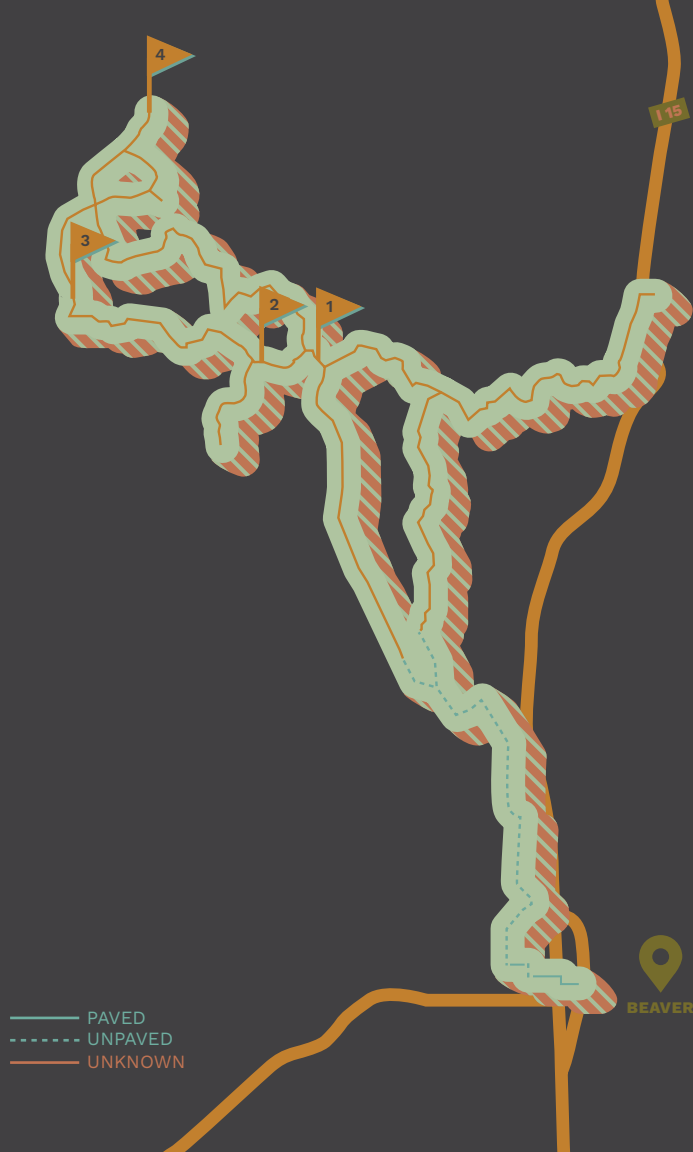
2. Rock formation



3. Mag's Brothel, a long gone hotel and bathhouse, lends its name to this geothermal hotspot. Part of Utah's hottest geothermal system, visit this geographic wonder to see bubbling pools, hissing steam vents, and boiling mud puddles.



4. Rock Cabin. Built at the turn of the century, Rock Cabin is a unique structure hollowed out of a large boulder. It is best reached by ATV or OHV.



# RATTLESNAKE

Parking for the start of our Rattlesnake Trail is in downtown Beaver, UT. Have ALL necessary official trail information downloaded to your preferred device prior to leaving town, as there will be limited to no cell service where you are going.

## TRAIL HIGHLIGHTS

- Beaver Courthouse Museum 0 miles
- Minersville State Park 12.0 miles
- Fantastic Views 17.5 miles
- Fall Colors 20.6 miles
- Top of the World Views 28.1 miles

## SAFETY

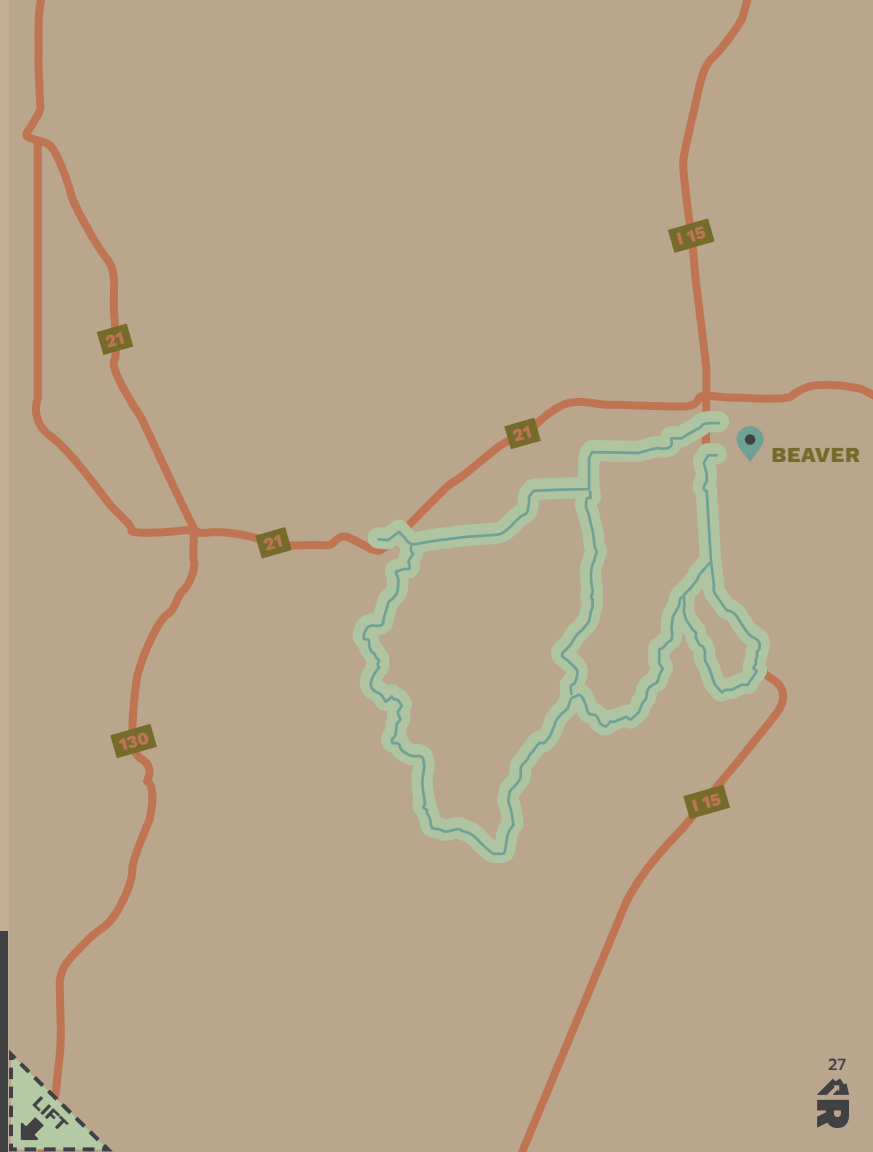
- Bring EXTRA gas for your vehicles
- Bring food and water
- Bring warm clothing and shelter
- Bring extra tires and repair kits for both your recreational vehicle AND your tow vehicle.

## NOTE

All directions on this trail are written for the recommended direction of travel. Should you drive the trails in a different direction be aware that left will not be left. Similarly, the pictures associated with trail intersections and directions are also taken facing the recommended direction of travel.

## TRAIL DESCRIPTION

<b>DISTANCE</b> 76.3 miles	<b>TIME</b> Half to full day ride	<b>FACILITIES</b> None
<b>SHAPE</b> Several larger loops	<b>DIFFICULTY</b> Easy to intermediate	
<b>TERRAIN</b> Mixture of dirt, rock, and pavement	<b>ELEVATION</b> Ascent 7,237	



# RATTLESNAKE



1. Scenic views.



2. Top of the world views.



3. Scenic views.



4. Scenic views of the Tushars.



5. Views of Minersville Reservoir.



6. Wide open views.

★ Minersville Lake (aka Minersville Reservoir) is more than 900 acres when full. Adjacent to the lake you'll find a county-operated campground and paved boat ramp, where you can rent pedal boats.


! Caution: steep and fun    ! Caution: steep and rocky

— PAVED  
- - - UNPAVED  
- - - UNKNOWN





# **RAMBLE RESPONSIBLY**







THE

# RAMBLERS

TUSHAR MOUNTAINS, UTAH